

AGRODEP Data Component

Betina V. Dimaranan



Steering Committee Virtual Meeting
September 24, 2014

DATA COMPONENT: GOALS

A Common Database Platform

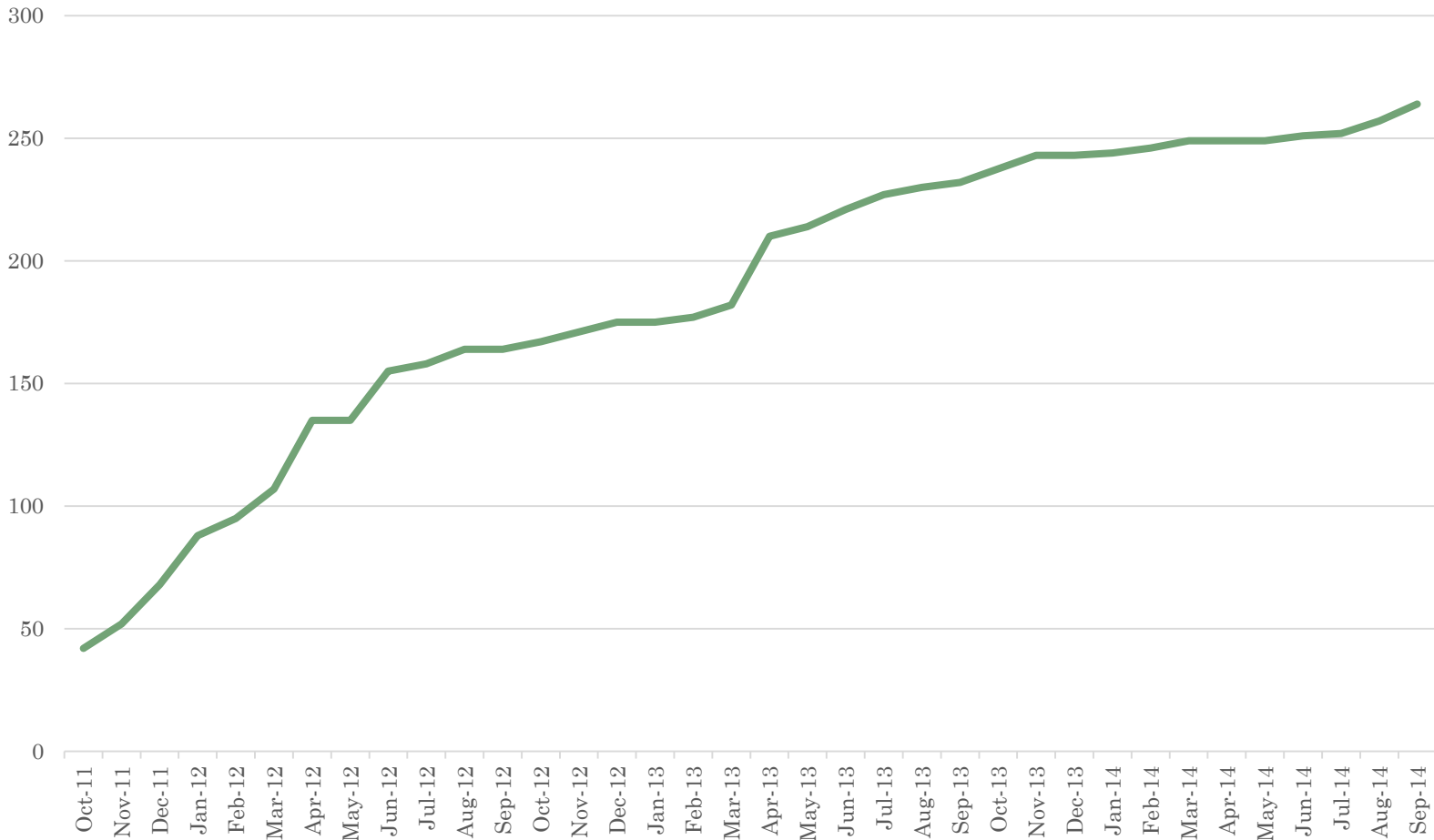
AGRODEP will bring together various types of data in a central clearinghouse with a Web data portal

Three types of activities:

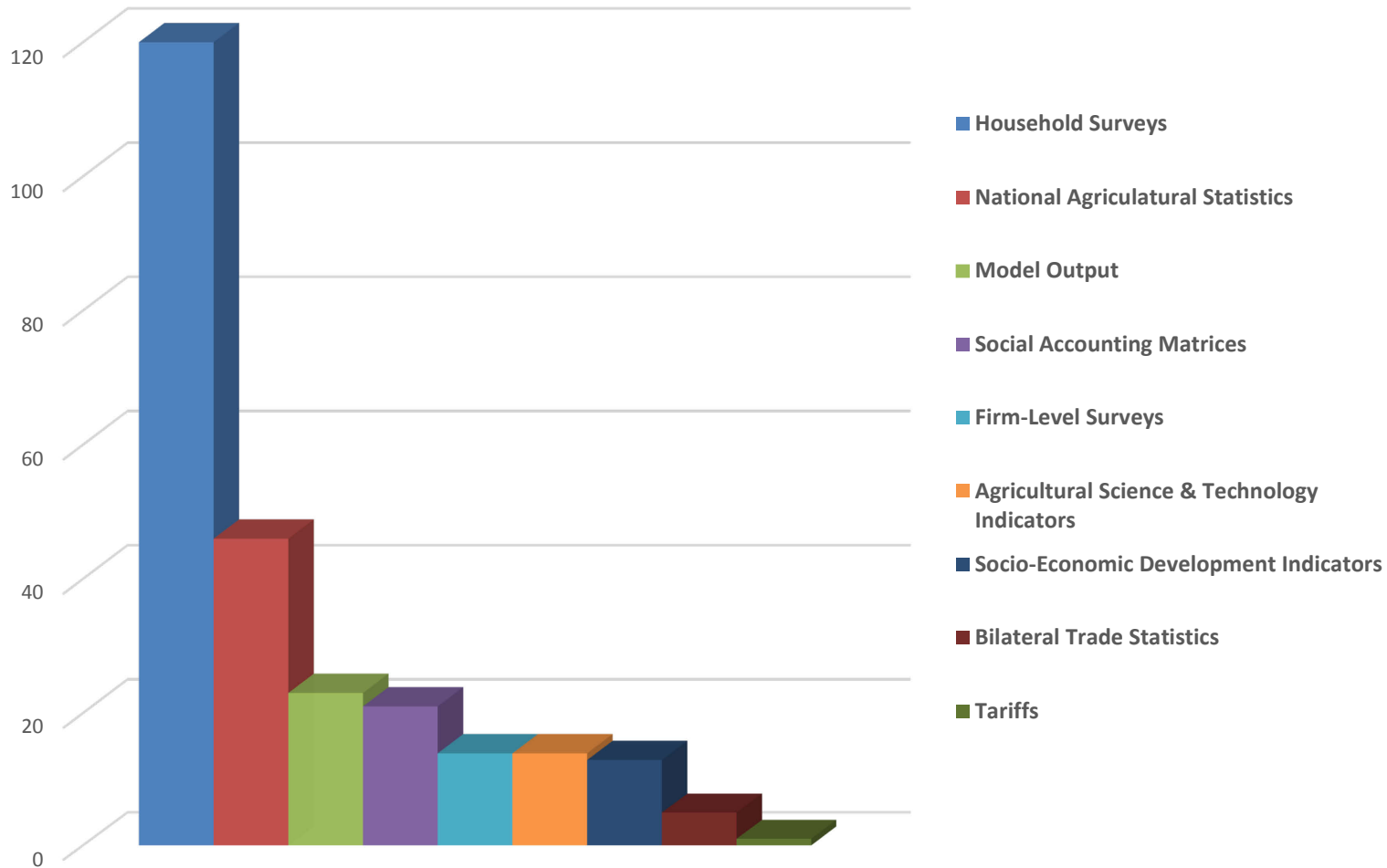
- **Set-up Activities (year 1, 2)**
 - data stocktaking, **data portal development**, posting of available data
- **Data Warehousing (throughout project life)**
 - routine activities through project life - catalogue\metadata, quality checking, data expert consultations, dissemination and maintenance
- **Data Construction Projects (throughout project life)**
 - Data to support AGRODEP models

NUMBER OF DATASETS IN THE AGRODEP PORTAL

Number of Datasets



CURRENT NUMBER OF DATASETS BY TYPE



DATA CATALOG

Sort by: Order:

Title	Category	Geographic Coverage
Regional Strategic Analysis and Knowledge Support System (ReSAKSS) Growth Indicators	Socio-economic Development Indicators	
SAM_SAF_1999	Social Accounting Matrix	South Africa
SAM_RWA_2006	Social Accounting Matrix	Rwanda
SAM_ZMB_2001	Social Accounting Matrix	Zambia
Agricultural Module, Piggy-Backed Onto the Population and Housing Census (PHC) of Uganda, 2002	Household Survey	Uganda
2004 Botswana Agricultural Census Report Data	Household Survey	Botswana
World Bank Africa Development Indicators		
GAFSP Agriculture Growth Interactive Map of Ethiopia	Agricultural Science & Technology Indicators	Ethiopia
WHO/UNICEF water and sanitation data	Agricultural Science & Technology Indicators	
World Economic Forum - The Global Information Technology Report (GITR) 2012 Data	Agricultural Science & Technology Indicators	
WRI Climate Analysis Indicators Tool (CAIT)	Model Output	
BILAT_TRADE	Bilateral Trade Statistics	
CTRYSTAT_MLI	National Agricultural Statistics	Mali
Tanzania National Sample Census of Agriculture 2002/2003: Volume IV: Gender Profile of Smallholder Rural Agriculture Population in Tanzania Mainland	Household Survey	Tanzania
Tanzania National Sample Census of Agriculture 2002/2003: Large Scale Farms	Household Survey	Tanzania

FILTER BY DATA SET CATEGORY

- Household Survey (54)
- National Agricultural Statistics (36)
- Model Output (22)
- Social Accounting Matrix (14)
- Agricultural Science & Technology Indicators (12)
- Socio-economic Development Indicators (11)
- Bilateral Trade Statistics (3)
- Tariffs (1)

HOUSEHOLDS SURVEY DATA

- Types of data
 - Multi-topic (LSMS)
 - Demographic and Health Surveys
 - Expenditure and Income Survey



Title	Category	Geographic Coverage
<u>Malawi 2010-2011 Third Integrated Household Survey (IHS-3) DATASET</u>	Household Survey	<u>Malawi</u>
<u>Angola Global Financial Inclusion (Global Findex) Database 2011</u>	Household Survey	<u>Angola</u>
<u>Zambia World Health Survey 2003</u>	Household Survey	<u>Zambia</u>
<u>Zimbabwe World Health Survey 2003</u>	Household Survey	<u>Zimbabwe</u>
<u>Ghana Study on Global Ageing and Adult Health 2007-2008, Wave 1</u>	Household Survey	<u>Ghana</u>
<u>South Africa Study on Global Ageing and Adult Health 2007-2008, Wave 1</u>	Household Survey	<u>South Africa</u>
<u>Congo, Rep. Enquête Démographique et de Santé (EDSC-I) 2005</u>	Household Survey	<u>Congo, Republic of</u>
<u>Congo, Rep. Enquête Démographique et de Santé (EDSC-II) 2011-2012</u>	Household Survey	<u>Congo, Republic of</u>
<u>Rwanda Interim Demographic and Health Survey 2007-2008</u>	Household Survey	<u>Rwanda</u>

NATIONAL AGRICULTURAL STATISTICS

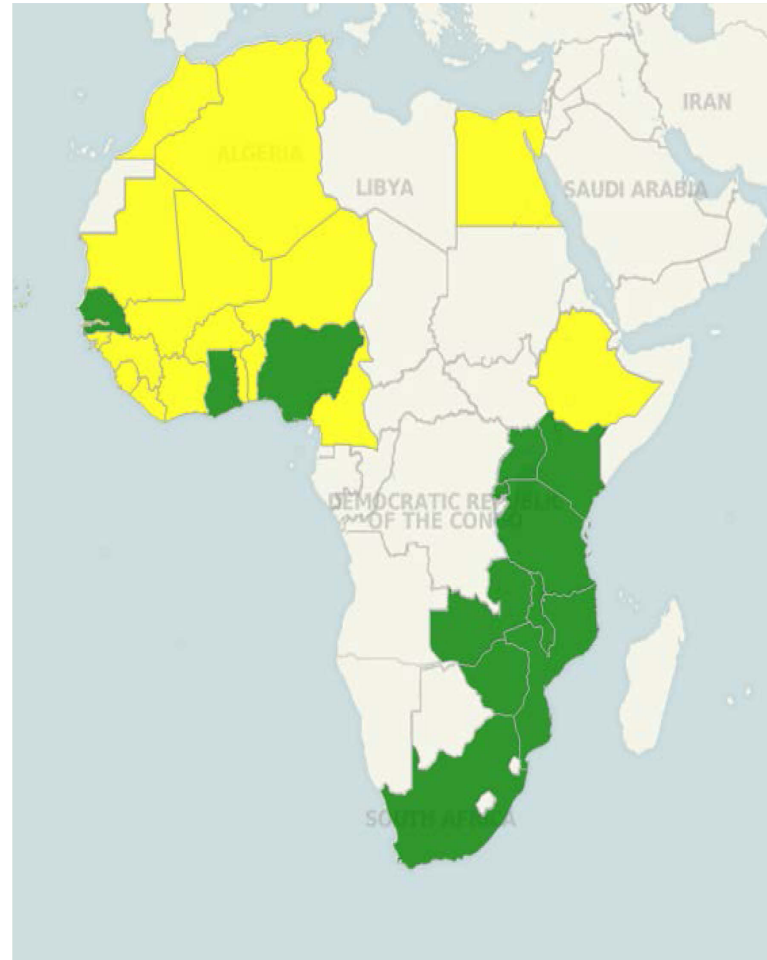
Includes:

- Indicators from Food Security Portal (FSP)
- CountrySTAT data (from FAOSTAT)
- Agricultural Market Information System (AMIS) Statistics



SOCIAL ACCOUNTING MATRICES

— DOCUMENTATION IS A CHALLENGE



DOCUMENTED SAMS IN NEW DATA REPORT SERIES

AGRODEP DATA REPORTS	DATE
No. 02 - La Matrice de Comptabilite Sociale de l'Economie Senegalaise en 2011	Sep-14
No. 01 - Construction d'une matrice de comptabilité sociale avec des branches et produits agricoles désagrégés pour le Togo	Jul-14

Documented SAMs coming soon (by the end of the year)

- Guinea-Bissau (2007)
- Kenya (2009)
- Mali (2010)
- The Gambia (2009), Mauritania (2009), Sierra Leone (2009), Liberia (2009)

Also in the pipeline

- Benin (2009 or 2011)
- Burkina Faso (2005)
- Ivory Coast (2006)

DATA PORTAL – COUNTRY PAGES

ETHIOPIA

ISO Code: ETH



"Food security is a delicate issue in Ethiopia, where 41 percent of a population of 85 million suffers from undernourishment. Although 82 percent of Ethiopians are rural dwellers, and Ethiopia's agricultural labour force stands at 77 percent, malnutrition in both adults and children, as well as poor life expectancy and child mortality rate indicate that food security issues are still being resolved."

Source: FAO Country Briefs: Ethiopia

MODELS

[PEP 1-1 model](#)

[PEP 1-t model](#)

[EMM](#)

DATASETS

[GAFSP Agriculture Growth Interactive Map of Ethiopia](#)

[Ethiopia Food Security Portal \(FSP\) Main Indicators](#)

[ETHIOPIA 2005 DEMOGRAPHIC AND HEALTH SURVEY \(DHS\) DATA](#)

[Ethiopian Rural Household Surveys 1989-2009](#)

[Ethiopia Nile Basin Climate Change Adaptation Dataset](#)

[CTRYSTAT_ETH](#)

RESOURCES

[Structural transformation in Ethiopia: Evidence from cereal markets](#)

[Interplay among credit, insurance and savings for farmers in developing countries](#)

[Integrating livestock in the CAADP framework: Policy analysis using a dynamic computable general equilibrium model for Ethiopia](#)

[Infant and Young Child Feeding \(IYCF\) Practices In Ethiopia and Zambia and Their Association with Child Nutrition: Analysis of Demographic and Health Survey Data](#)

[Variability of rainfall and its current trend in Amhara region, Ethiopia](#)

[Long-term impact of investments in early schooling – Empirical evidence from rural Ethiopia](#)

[Agriculture and Ethiopia's economic transformation](#)

[Perception of and adaptation to climate change by farmers in the Nile basin of Ethiopia](#)

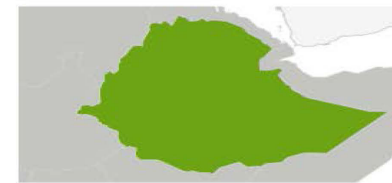
[Determinants of farmers' choice of adaptation methods to climate change in the Nile Basin of Ethiopia](#)

MEMBERS

[Mitik, Lulit](#)

[Birhanu, Dawit](#)

Click the highlighted country to zoom in/out or neighbor countries to navigate.



External Links:

[African Development Bank Country Page](#)
[ASTI Country Note](#)
[CIA The World Factbook](#)
[FAO Aquastat Country Profiles](#)
[FAO Country Pasture Resource Profiles](#)
[FAO Fishery and Aquaculture Profiles](#)
[FAO Gender and Land Rights](#)
[FAO GIEWS Country Briefs](#)
[FAO Initiative on Soaring Food Prices](#)
[FAO Livestock Sector Briefs](#)
[FAO Nutrition Country Profiles](#)
[Food Security Portal](#)
[IFAD Rural Poverty Country Profiles](#)
[IMF Country Financial Position](#)
[OECD Country Note](#)
[UN Country Trade Profiles](#)
[UNDP Human Development Indicators](#)
[World Bank Country Briefs](#)
[World Food Programme Page](#)
[WTO Trade Profiles](#)
[WTO Tariff Profiles](#)

National organizations and institutions:

[Ministry of Agriculture and Rural Development \(MARD\)](#)

[Ethiopian Institute of Agricultural Research \(EIAR\)](#)

PARTIAL COMPLETION OF DATA GOALS IN 2013

DATA WAREHOUSING

- Social Accounting Matrices (Q1-Q4)
 - *data (new or updated) and documentation for 5 African countries each quarter*
 - *provide incentives for documentation*
- Household Survey Data (Q1-Q4)
 - *data (new or updated) and documentation for 3 African countries each quarter*
- National Agricultural Statistics (Q1-Q4)
 - *data (new or updated) and documentation for 3 African countries each quarter*
- International Data Sets (Q1-Q4)
 - *access to 1 international dataset per quarter*

DATA CONSTRUCTION PROJECTS

- Develop/document 4 new Social Accounting Matrices (SAMs) (Q1-Q2)
 - Identify collaborators from AGRODEP members or outside – Togo, Kenya (from grants)
 - Provide grants for development of missing SAMs
- Assemble/document 5 complete datasets for specific models (Q3-Q4)
 - gravity models - trade, transport costs, distance, etc.
 - multi-market models - household survey data, prices, parameters
 - regional models – SAMs, trade, transport, parameters

CONTINUE DATA ACTIVITIES IN 2014

- More effort on SAM development and documentation
- Reassess/scale-down data goals - initial project plans called only for a web data portal and SAMS
- Continue warehousing of readily available data
- More model-data interaction
 - Support regional CGE work based on MIRAGRODEP model with SAMS (starting with countries in the ECOWAS region, SAMS in the pipeline)
 - Collaborate with data needs for toolboxes and model applications