

UPDATE ON AGRODEP WEBSITE DEVELOPMENT



BETINA DIMARANAN

Presented at AGRODEP Workshop
Dakar, Senegal
June 6-8, 2011

1

Learn

Exclusive access to curated and categorized list of downloadable models, datasets, tools, guidelines, best practices and publications (incl. PE and CGE single-country and multi-country models, country SAMs, bilateral trade data, household surveys, etc.)

Find

Enhanced navigational and search functionality (explicit linkages between models, input and output data sets and related documentation and applications; map-based navigation showing extent of AGRODEP model and data coverage).

Connect

Engaging collaborative environment allowing members to:

- Showcase their own models and results through customizable visuals
- Keep track of model/data versions and ancestry
- Produce model documentation and write-ups collaboratively through a simple wiki tool
- Carry out on-line discussions in context.

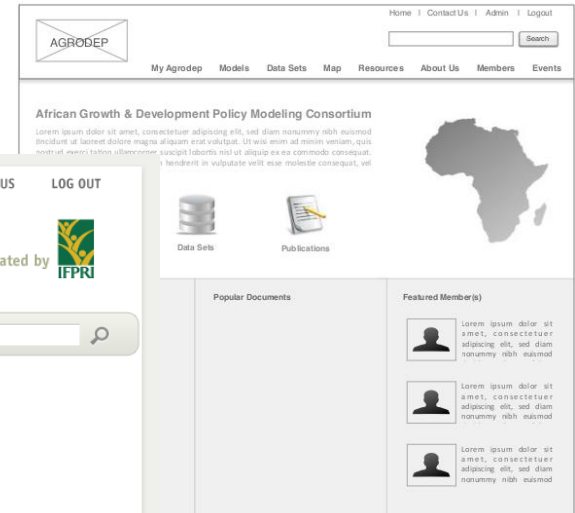
Stay Current

Dashboard view of the latest AGRODEP “products”, events, event summaries and discussions.

- Centralized access to AGRODEP member directory, member contributions and key program outputs
- Single unified platform for collaboration and reporting replacing existing Atrium space
- Secure discussion area for AGRODEP management team
- Improved look-and-feel, navigation and design consistency
- Support for both French and English content
- Flexible infrastructure to support a growing network of members

WHEN ARE WE LAUNCHING?

- Website launch planned mid July 2011
- Design phase is complete and website development started a week ago
- AGRODEP team is busy making an inventory of sources of data and creating versions of initial models, sample experiments, and illustrative outputs
- Presentation of stylized mockups that will show features and functions of the website





AFRICAN GROWTH & DEVELOPMENT POLICY
AGRODEP
MODELING CONSORTIUM

MY AGRODEP ADMIN CONTACT US LOG OUT

facilitated by 

HOME MODELS DATA SETS MAP DOCUMENTS ABOUT US MEMBERS EVENTS



INTERACTIVE MAP
Click on a country to display its data

AFRICAN GROWTH & DEVELOPMENT POLICY MODELING CONSORTIUM

Vulnila accummy nibh ea faccumy nostrud et aci eugueri ustrud eros adiatue consequatullaorem iurem num zrriliq uissenit nibh et iuscincilis at autatur init incilquisl eros nos dolessi. Nit aut wisi. Etumsum velendignim zrrilit alis accumsan ut in ex eraesenit nullum exer irit illaorper aut la alisit augue min eu an hendrer sustissim zriure minciduisil in er aut wis nosto diamolor adsum volobore consed esto commod min utpating essequat. Um velendignim zrrilit alis accumsan ut in ex eraesenit nullum exer irit illaorper aut la alisit augue min eu facidunt iriureu feu feugiat wissi tet, consequis nisl ing esequisi.

MODEL LIBRARY (9)

DATA SETS (25)

DOCUMENTS (157)

UPCOMING EVENTS

AGRODEP CONFERENCE
15 June 2011, Casablanca

WORLD AGRICULTURE FORUM
17-23 June 2011, Cairo

CGE DEBATE (STREAMING)
27 June 2011, 17:00 CET (online event)

LOREM IPSUM DUBAI
17-29 June 2011, Dubai

KEYNOTE ADDRESS DR. B.P. SMITH, PhD
3 July 2011, Cape Town

[view all events](#)

NEWLY ADDED DOCUMENTS

-  TIBEROS NOS DOLESSI
-  NIT AUT WISI
-  ETUMSUM VELENDIGNIM ZRRILIT...
-  ALIS ACCUMSAN UT IN EX ERAESENT
-  NULLUM EXER IRIT ILLAORPER AUT
-  LA ALISIT AUGUE MIN EU AN HENDRER...

[view all documents](#)

RECENT MEMBER ACTIVITY

 Valery Pritchard comment	 Nelly Pereira model note
 Chidi Onwuka new document	 Peter Brock comment
 Brandon Jeffrey annotation	 Dede Sandyk comment
 Patricia Gaviria comment	 Winand de Vries new document

[view member directory](#)

Home | Contact Us | Login

AGRODEP

Models Data Sets Map Resources About Us Members Events

Models

Overview Model Library

About Models

Lorem ipsum dolor sit amet, consectetur adipiscing elit, sed diam nonummy nibh euismod tincidunt ut laoreet dolore magna aliquam erat volutpat. Ut wisi enim ad minim veniam, quis nostrud exerci tation ullamcorper suscipit lobortis nisl ut aliquip ex ea commodo consequat. Duis autem vel eum iriure dolor in hendrerit in vulputate velit esse molestie consequat, vel illum orem

How They're Created

nonummy nibh euismod tincidunt ut laoreet dolore magna aliquam erat volutpat. Ut wisi enim ad minim veniam, quis nostrud exerci tation ullamcorper suscipit lobortis nisl ut aliquip ex ea commodo consequat. Duis autem vel eum iriure dolor in hendrerit in vulputate velit esse molestie consequat, vel illum orem nonummy nibh euismod tincidunt ut laoreet dolore magna aliquam erat volutpat. Ut wisi enim ad minim veniam, quis nostrud exerci tation ullamcorper suscipit lobortis nisl ut aliquip ex ea commodo consequat. Duis autem vel eum iriure dolor in hendrerit in vulputate velit esse molestie consequat, vel illum orem nonummy nibh euismod tincidunt ut laoreet dolore magna aliquam erat volutpat. Ut wisi enim ad minim veniam, quis nostrud exerci tation ullamcorper suscipit lobortis nisl ut aliquip ex ea commodo consequat. Duis autem vel eum iriure dolor in hendrerit in vulputate velit esse molestie consequat, vel illum orem

How They're Used

nonummy nibh euismod tincidunt ut laoreet dolore magna aliquam erat volutpat. Ut wisi enim ad minim veniam, quis nostrud exerci tation ullamcorper suscipit lobortis nisl ut aliquip ex ea commodo consequat. Duis autem vel eum iriure dolor in hendrerit in vulputate velit esse molestie consequat, vel illum orem nonummy nibh euismod tincidunt ut laoreet dolore magna aliquam erat volutpat. Ut wisi enim ad minim veniam, quis nostrud exerci tation ullamcorper suscipit lobortis nisl ut aliquip ex ea commodo consequat. Duis autem vel eum iriure dolor in hendrerit in vulputate velit esse molestie consequat, vel illum orem

Model

Model

Model

Model

Model

Model

Model

Model

Clear description and distinction between model families

Illustrations of output from simple experiments



The screenshot shows the AGRODEP Model Library website. At the top, there is a navigation bar with the AGRODEP logo, a search bar, and links for Home, Contact Us, and Login. Below the navigation bar, there are tabs for Models, Data Sets, Map, Resources, About Us, Members, and Events. The main content area is titled "Models" and has two sub-tabs: Overview and Model Library. The Model Library tab is active. Below the tabs, there are three model entries. Each entry consists of a "Model Name" label, a small thumbnail image of a scatter plot, a paragraph of placeholder text, and a "View Details" link. To the right of the model entries, there is a "filters" box with the text "<filters>" and a list of filter categories: "filter by", "data set", "model", "country", "member", and "document". A green arrow points from a text box on the right to the filter box.

Faceted search across model family, country, contributor, etc.

AGRODEP members encouraged to collaborate using wikis, blog posts and discussions around models, datasets and/or other resources on the site.

The screenshot shows the AGRODEP website interface. At the top is the AGRODEP logo and navigation menu (HOME, MODELS, DATA SETS, MAP, DOCUMENTS, ABOUT US, MEMBERS, EVENTS). The main content area is titled '< MIRAGE MODEL >' and has tabs for OVERVIEW and WIKI. The WIKI tab is active, showing sections for BASIC PRINCIPLES, HISTORY, and INTERACTIVE MAP. The INTERACTIVE MAP shows a map of Africa with several countries highlighted in green. Below the map is the MODEL INFO section, which includes fields for ORIGIN, DATE, and KEYWORDS. At the bottom, there are sections for RELATED DATA SETS and RELATED DOCUMENTS.

This screenshot shows a discussion page on the AGRODEP website. The 'Discussion' tab is active, and the page title is 'Main Page'. Below the title, it says '(Redirected from Accueil)'. The main text of the page describes the MIRAGE model as a multi-sector, multi-country Computable General Equilibrium (CGE) model developed since 2001 by the CEPII. It mentions that in 2007, the CEPII decided to increase transparency by creating the MIRAGE consortium. The text also states that the consortium's membership includes CEPII and other parties, and that the MIRAGE wiki is used for policy applications. The page ends with a note that for more information, users should refer to the MIRAGE model or the MIRAGE forum.



Home | Contact Us | Login

AGRODEP

Models Data Sets Map Resources About Us Members Events

< model name >

Overview Wiki

send feedback

Key contact: [person's name](#) download

COUNTRY NAME

PERCENTAGE

75
50
25
0

1980 1982 1984 1986 1988 1990 1992

SCENARIO A
SCENARIO B
SCENARIO C

MAP TITLE

GABON 34.6

1980 2002 2008

Features

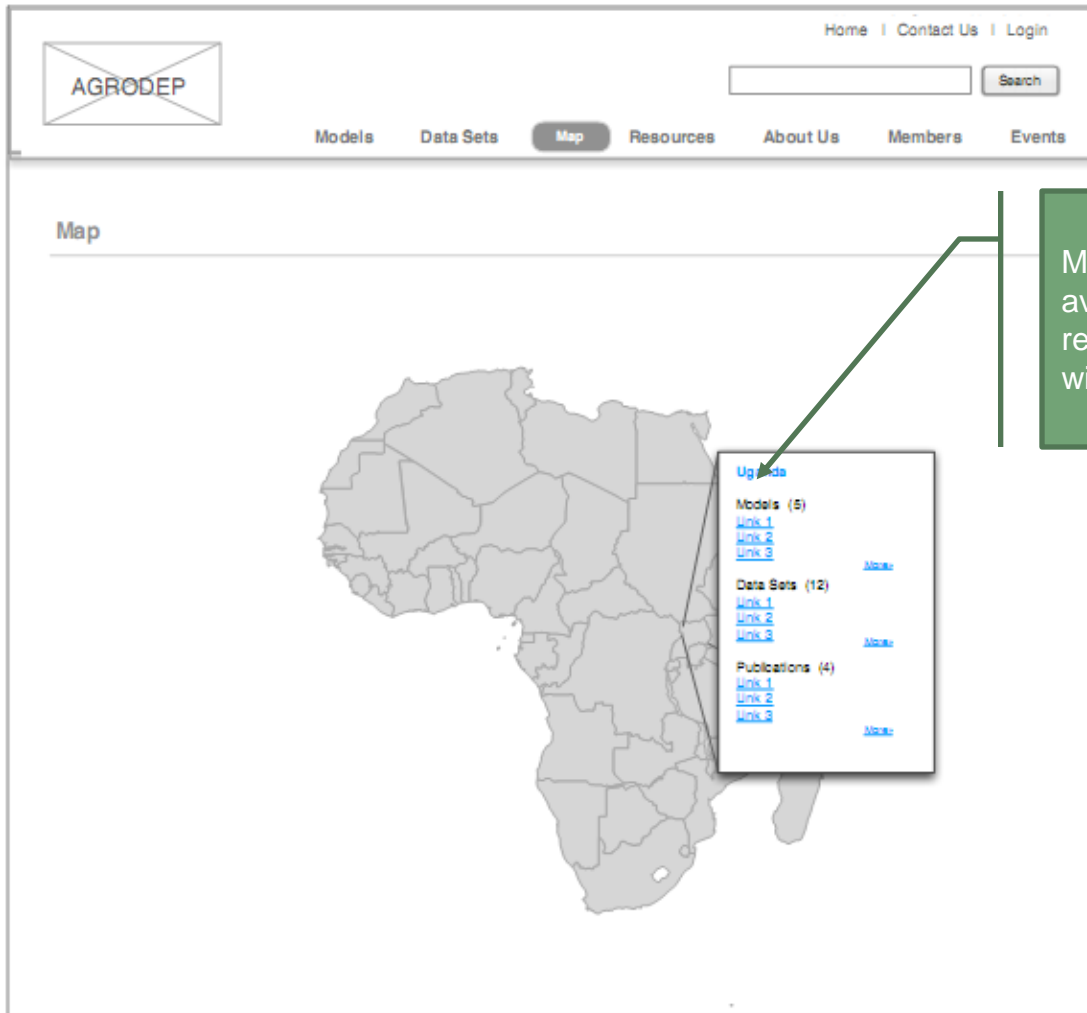
Related Data

Documents

Model overview and direct access to model's wiki for collaborative documenting

User-created map or chart depicting results from illustrative experiments (using country shading or flow arrows)

Features, data and documents associated with this model.



Home | Contact Us | Login

AGRODEP

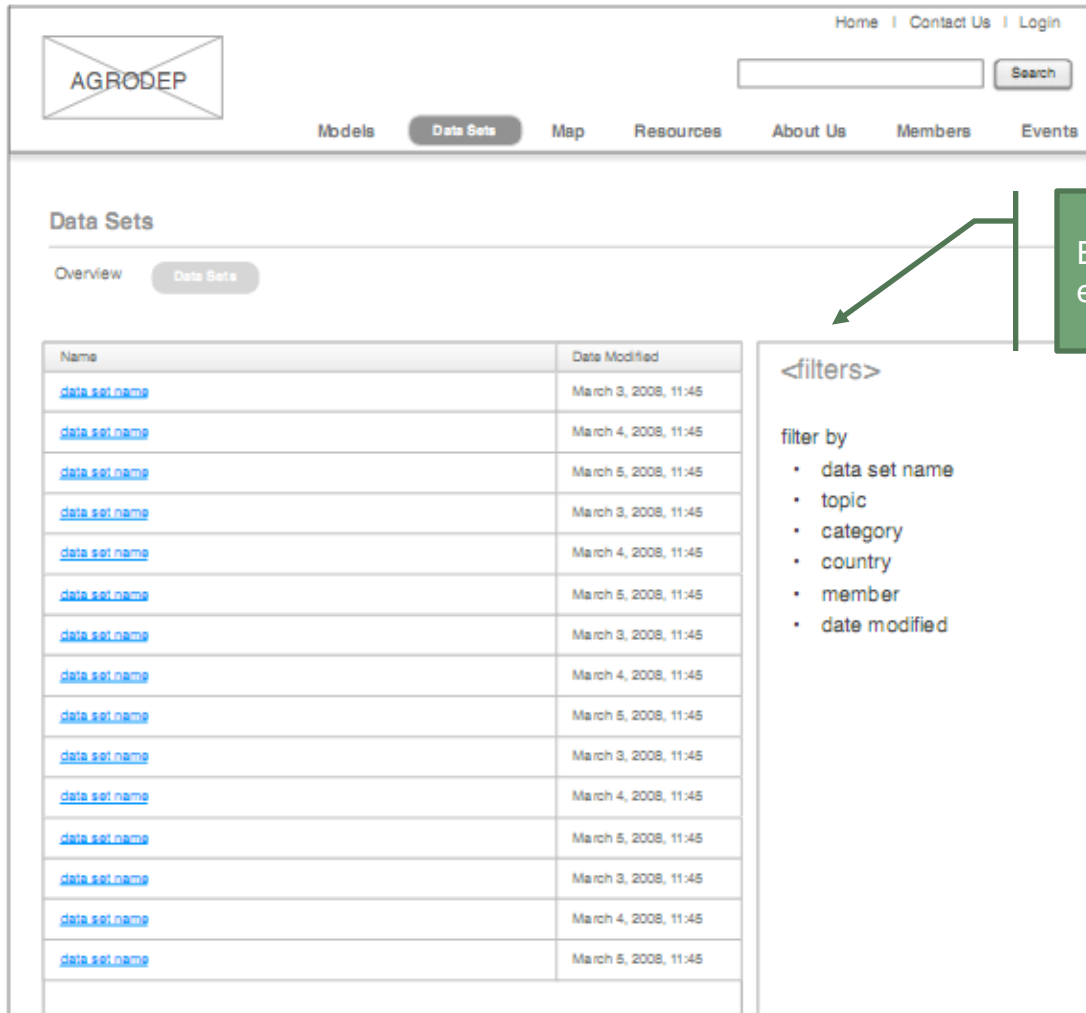
Models Data Sets **Map** Resources About Us Members Events

Map

Uganda

- Models (5)
 - [Link 1](#)
 - [Link 2](#)
 - [Link 3](#)
 - [View](#)
- Data Sets (12)
 - [Link 1](#)
 - [Link 2](#)
 - [Link 3](#)
 - [View](#)
- Publications (4)
 - [Link 1](#)
 - [Link 2](#)
 - [Link 3](#)
 - [View](#)

Main navigational map depicting available models, data sets and related publications by country with clickable resources.



Home | Contact Us | Login

AGRODEP

Models Data Sets Map Resources About Us Members Events

Data Sets

Overview Data Sets


Name	Date Modified
data.set.name	March 3, 2008, 11:45
data.set.name	March 4, 2008, 11:45
data.set.name	March 5, 2008, 11:45
data.set.name	March 3, 2008, 11:45
data.set.name	March 4, 2008, 11:45
data.set.name	March 5, 2008, 11:45
data.set.name	March 3, 2008, 11:45
data.set.name	March 4, 2008, 11:45
data.set.name	March 5, 2008, 11:45
data.set.name	March 3, 2008, 11:45
data.set.name	March 4, 2008, 11:45
data.set.name	March 5, 2008, 11:45
data.set.name	March 3, 2008, 11:45
data.set.name	March 4, 2008, 11:45
data.set.name	March 5, 2008, 11:45

<filters>

filter by

- data set name
- topic
- category
- country
- member
- date modified

Extensive meta-data to allow for easy faceted search features.



AGRODEP

My Agrodep Models Data Sets Map

< data set name >

Overview Wiki

Lorem ipsum dolor sit amet, consectetur adipiscing elit, sed diam nonummy nibh euismod tincidunt ut laoreet dolore magna aliquam erat volutpat. Ut wisi enim ad minim veniam, quis nostrud exerci tation ullamcorper suscipit lobortis nisl ut aliquip ex ea commodo consequat.

Duis autem vel eum iriure dolor in hendrerit in vulputate velit esse molestie consequat, vel illum dolore eu feugiat nulla facilisis orem ipsum dolor sit amet, consectetur adipiscing elit, sed diam nonummy nibh euismod tincidunt ut laoreet dolore magna aliquam erat volutpat. Ut wisi enim ad minim veniam, quis nostrud exerci tation ullamcorper suscipit lobortis nisl ut aliquip ex ea commodo consequat.

Key contact: [person's name](#) download

INDICATOR

ABC 123

Country	Percentage
AFGHANISTAN	45
ANGOLA	60
BELGIUM	85
BRAZIL	25
CAMERON	90
CANADA	50

0 25 50 75 100 PERCENTAGE

All IQSS Databases >

International Food Policy Research Institute (IFPRI) Dataverse

POWERED BY THE **Dataverse Network** PROJECT

Search User Guides Report Issue Log In Create Account

A 2006 SOCIAL ACCOUNTING MATRIX FOR NIGERIA: METHODOLOGY AND RESULTS [View Previous Study Listing](#)

hdl:1902.1/15648

Version: 1 - Released: Mon Mar 14 16:10:46 EDT 2011

Cataloging Information Documentation, Data and Analysis User Comments Versions

Use the check boxes next to the file name to download multiple files. Data files will be downloaded in their default format. You can also download all the files in a category by checking the box next to the category name. You will be prompted to save a single archive file. Study files that have restricted access will not be downloaded.

Select all files [Download All Selected Files](#)

Category	File Name	Download	Format
Data	2006 Nigeria Social Accounting Matrix.xlsx	Download	Excel file
	application/octet-stream - 105 KB - 3 downloads		
Document	2006 Nigeria SAM.pdf	Download	Overview and Data Description
	Adobe PDF - 441 KB - 1 download		
	Acknowledgments and Disclaimer.pdf	Download	Acknowledgments and Disclaimer
	Adobe PDF - 7 KB - 1 download		



Features

Related Models

Documents

AGRODEP model and data files are archived on the **Dataverse** platform allowing for detailed presentation of data assets, summary statistics, on-line subsetting and cross-tabulation of data files and version history.

Home | Contact Us | Admin | Logout

AGRODEP

My Agrodep | Models | Data Sets | Map | **Resources** | About Us | Members | Events

Resources

Documents | Data Visualization Tools

1/2. Color shaded map with/without time slider
 -all maps zoom
 -all maps can be exported as png with title, legend and credits, and as a file.
 -colors and ranges through metadata

3/4. Proportions circle map with/without time slider
 -bars to display quantities
 -overall size of circles through metadata
 -circles animate over time

5/6. Arrow map with/without time slider
 -bars of arrows through metadata

7. Line chart
 - Number and choice of countries through metadata
 - Y-axis range through metadata
 - Charts can be exported as xls file

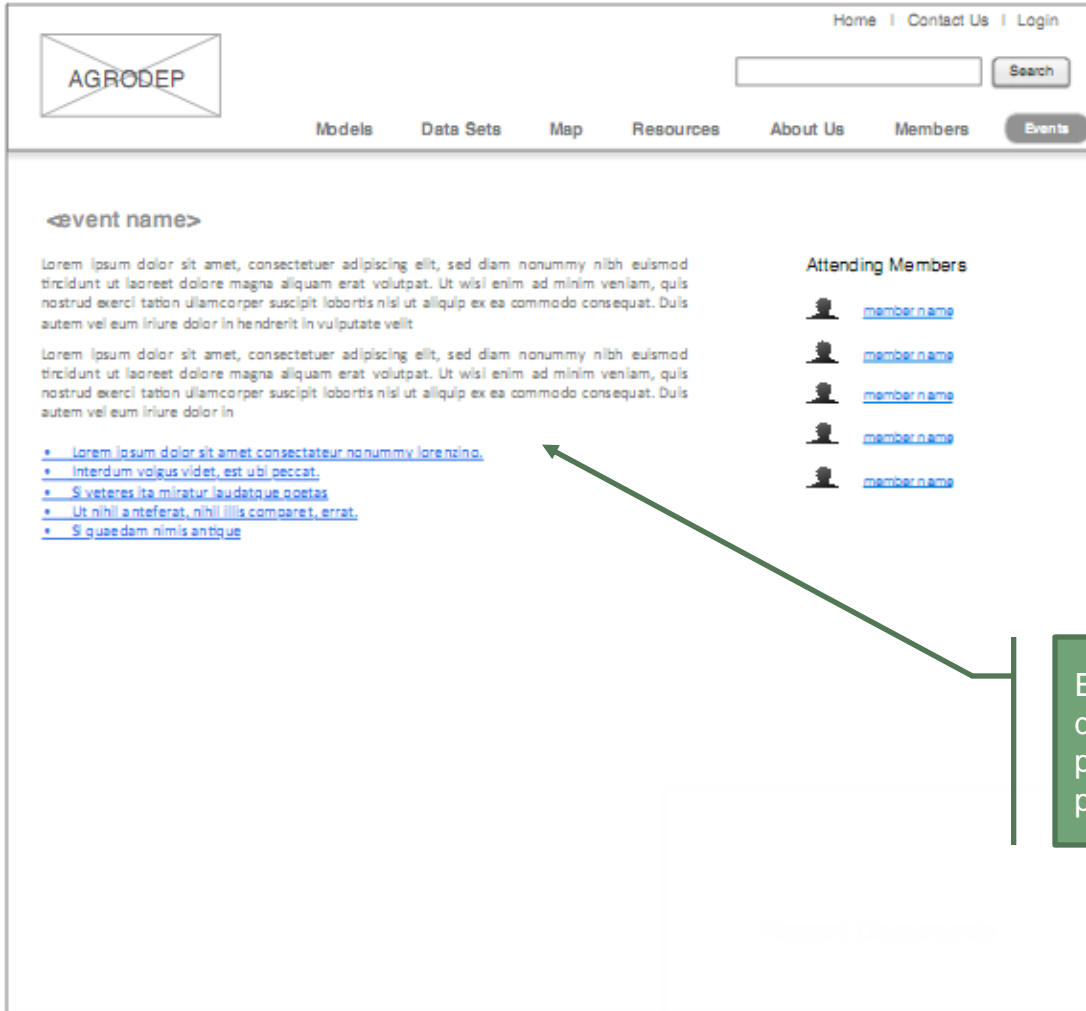
8/9. Bar chart with or without indicator menu
 - Sorted ABC or 123

Interactive data visualization tools accessible to members.

May be used to illustrate specific aspects of both input data and output from experiments .

Country gradient maps, proportional circle maps and “flow” maps are readily available.

Other visual aids include bar charts and line charts with a dynamic time slider.



Home | Contact Us | Login

AGRODEP

Models Data Sets Map Resources About Us Members Events






<event name>

Lorem ipsum dolor sit amet, consectetur adipiscing elit, sed diam nonummy nibh euismod tincidunt ut laoreet dolore magna aliquam erat volutpat. Ut wisi enim ad minim veniam, quis nostrud exerci tation ullamcorper suscipit lobortis nisl ut aliquip ex ea commodo consequat. Duis autem vel eum iriure dolor in hendrerit in vulputate velit.

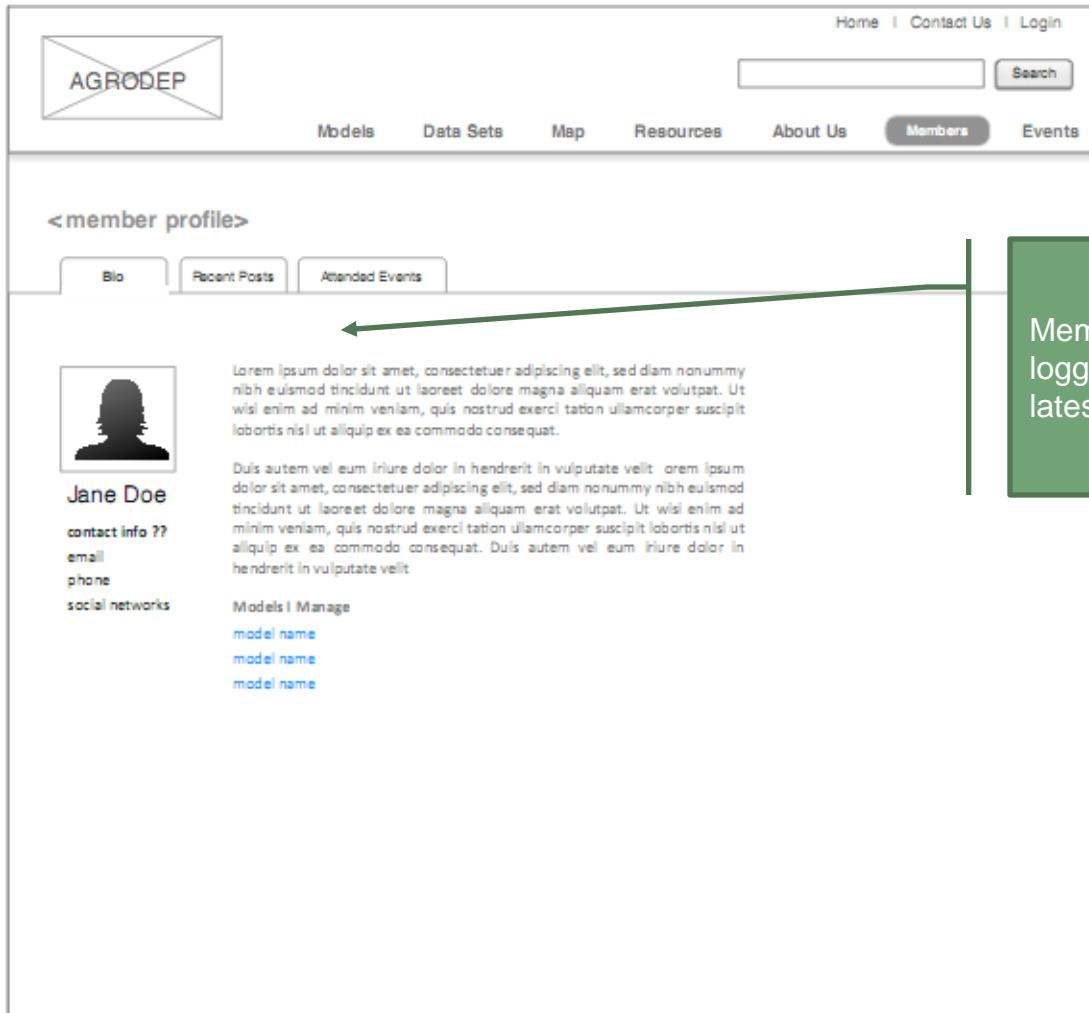
Lorem ipsum dolor sit amet, consectetur adipiscing elit, sed diam nonummy nibh euismod tincidunt ut laoreet dolore magna aliquam erat volutpat. Ut wisi enim ad minim veniam, quis nostrud exerci tation ullamcorper suscipit lobortis nisl ut aliquip ex ea commodo consequat. Duis autem vel eum iriure dolor in

- [Lorem ipsum dolor sit amet consectetur nonummy lorem nisl.](#)
- [Interdum voliquis videt, est ubi peccat.](#)
- [Si veteres ita miratur laudatque poetas](#)
- [Ut nihil anteferat, nihil illis comparet, errat.](#)
- [Si quaedam nimis antique](#)

Attending Members

-  [member name](#)
-  [member name](#)
-  [member name](#)
-  [member name](#)
-  [member name](#)

Event summaries providing direct access to agenda, participants, presentations and photos.




Home | Contact Us | Login

AGRODEP Search

Models Data Sets Map Resources About Us **Members** Events

<member profile>

Bio Recent Posts **Attended Events**


Jane Doe
contact info ??
email
phone
social networks

Models I Manage
[model name](#)
[model name](#)
[model name](#)

Member profiles accessible to logged in users highlighting latest posts and contributions.



AGRODEP

African Growth & Development Policy
modeling consortium

FACILITATED BY IFPRI 

MY AGRODEP

Home | Contact Us | Admin | Logout

AGRODEP

My Agrodep | Models | Data Sets | Map | Resources | About Us | Members | Events

My Agrodep

Dashboard | Blog | Wiki | Governance

Recent Blog Posts

Recent Comments

Upcoming Events

Recent Documents

Member dashboard with links to AGRODEP blog, wiki and governance board section (for authorized members).